

# Appendix 3: Concept Designs

**Wedi ei ariannu gan Llywodraeth y DU**  
**Funded by UK Government**

**Sgwâr Sant Pedr – Golwg 01**  
**St Peter's Square - View 01**

**Allwedd**

1. Gosod palmant cerrig naturiol
2. Gosod asffalt poeth wedi'i rollo ar y ffordd
3. Ymyl palmant newydd
4. Cadw'r manau parcio presennol
5. Rampiau ar gyfer mynedfeydd ac allanfeydd lle mae'r ffordd yn uwch
6. Coed presennol
7. Man croesi anffurfiol
8. Ardal hyblyg ar gyfer digwyddiadau

**Key**

1. Pavement surfaced with natural stone paving
2. Road surfaced with hot rolled asphalt
3. New kerb line
4. Existing parking bays to remain
5. Ramp at entry and exit points for raised area of road
6. Existing trees
7. Informal crossing point
8. Flexible event space

**sir ddenbighshire** Cyngor  
County Council

WEDI'I YRRU GAN      POWERED BY

**FFYNIANT LEVELLING**

**— BRO —      — UP —**

**Wedi ei ariannu gan Llywodraeth y DU**  
**Funded by UK Government**

**Sgwâr Sant Pedr – Golwg 03**  
**St Peter's Square - View 03**

**Allwedd**

1. Gosod palmant cerrig naturiol
2. Gosod asffalt poeth wedi'i rollo ar y ffordd
3. Ymyl palmant newydd
4. Ymyl palmant presennol
5. Cadw'r manau parcio presennol
6. Rampiau ar gyfer mynedfeydd ac allanfeydd lle mae'r ffordd yn uwch
7. Coed presennol
8. Man croesi anffurfiol
9. Ardal hyblyg ar gyfer digwyddiadau

**Key**

1. Pavement surfaced with natural stone paving
2. Road surfaced with hot rolled asphalt
3. New kerb line
4. Existing kerb line
5. Existing parking bays to remain
6. Ramp at entry and exit points for raised area of road
7. Existing trees
8. Informal crossing point
9. Flexible event space

**sir ddenbighshire** Cyngor  
County Council

WEDI'I YRRU GAN      POWERED BY

**FFYNIANT LEVELLING**

**— BRO —      — UP —**



Wedi ei ariannu gan  
Llywodraeth y DU  
Funded by  
UK Government

Sgwâr Sant Pedr – Golwg 02  
St Peter's Square - View 02

**Allwedd**

1. Gosod palmant cerrig naturiol
2. Gosod asffalt poeth wedi' rollo ar y ffordd
3. Ymyl palmant newydd
4. Rampiau ar gyfer mynedfeydd ac allanfeydd lle mae'r ffordd yn uwch
5. Man croesi anffurfiol

**Key**

1. Pavement surfaced with natural stone paving
2. Road surfaced with hot rolled asphalt
3. New kerb line
4. Ramp at entry and exit points for raised area of road
5. Informal crossing point



WEDI'I YRRU GAN POWERED BY  
**FFYNIANT LEVELLING**  
**— BRO — — UP —**

## Market Street: Option 1 - Informal Street



Wedi ei ariannu gan  
Llywodraeth y DU  
Funded by  
UK Government

Stryd Y Farchnad – Opsiwn 01 / Market Street - Option 01

**Allwedd**

1. Gosod palmant cerrig naturiol
2. Gosod asffalt poeth wedi' rollo ar y ffordd
3. Ymyl palmant newydd
4. Ramp with y mynedfeydd ac allanfeydd ar gyfer ardal uwch o'r ffordd
5. Coed newydd ar y stryd
6. Coed presennol
7. Man croesi anffurfiol
8. Bae llwytho

**Key**

1. Pavement surfaced with natural stone paving
2. Road surfaced with hot rolled asphalt
3. New kerb line
4. Ramp at entry and exit points for raised area of road
5. New street trees
6. Existing trees
7. Informal crossing point
8. Loading bay



WEDI'I YRRU GAN POWERED BY  
**FFYNIANT LEVELLING**  
**— BRO — — UP —**



# Market Street: Option 2 - Contraflow Cycle Lane



Wedi ei ariannu gan  
Llywodraeth y DU  
Funded by  
UK Government

Stryd Y Farchnad – Opsiwn 02 / Market Street -  
Option 02

### Allwedd


1. Gosod palmant cerrig naturiol
2. Gosod asfalt poeth wedi' rollo ar y ffordd
3. Ymyl palmant newydd
4. Ymyl palmant presennol
5. Arwyneb ffordd llwydfelyn rhwng y cwrw a'r llinell ffordd wen ddi-dor
6. Coed presennol
7. Bae llwytho

### Key

1. Pavement surfaced with natural stone paving
2. Road surfaced with hot rolled asphalt
3. New kerb line
4. Existing kerb line
5. Contraflow cycle lane
6. Informal crossing point
7. Loading bay



# Cae Ddol Park: LUF scheme



**Wedi ei ariannu gan  
Llywodraeth y DU**  
**Funded by  
UK Government**


Parc Cae Ddol / Cae Ddol Park - Uwchgyllun Ymarferol Cam 1 / Phase 1 Deliverable Masterplan


**Allwedd**

1. Mân walh adnewyddu ar y toiled
2. Plannu dolydd blodau gwylt
3. Cadw'r parc sglefrio presennol
4. Trac newydd ar gyfer beics a sgwteri (Trac Pwmp)
5. Pont lydan newydd ar draws yr afon
6. Llwybr Teithio Llesol newydd
7. O bosibl adleoli'r offer campfa awyr agored

**Key**

1. Minor refurbishment of toilet building
2. Wildflower meadow planting
3. Existing skate park retained
4. New bike and scooter track (Pump Track)
5. New wide bridge across the river
6. New Active Travel route
7. Outdoor gym equipment to be potentially relocated






WEDI'I YRRU GAN      POWERED BY

**FFYNIANT LEVELLING**

**— BRO —      — UP —**

# Cae Ddol Park: Long term vision



**Wedi ei ariannu gan  
Llywodraeth y DU**  
**Funded by  
UK Government**


Parc Cae Ddol / Cae Ddol Park - Gweledigaeth yr Uwchgyllun Bras Hirdymor / Long Term Sketch Masterplan Vision


**Allwedd**

1. Maes Chwarae cynhwysol, sy'n addas i bob oedran
2. Mân walh adnewyddu ar y toiled
3. Plannu dolydd blodau gwylt
4. Ardal ar gyfer achlysuron cymdeithasol
5. Terasau gyda lle i elstedd a grisiau i lawr at ymyl yr afon
6. Cadw'r parc sglefrio presennol
7. Trac newydd ar gyfer beics a sgwteri (Trac Pwmp)
8. Pont lydan newydd ar draws yr afon
9. Ardal chwarae natur antur newydd a gwell
10. Ardal biannu tir gwyb
11. Llwybr teithio lesol newydd
12. O bosibl adleoli'r offer campfa awyr agored

**Key**

1. An inclusive 'Play For All' playground
2. Minor refurbishment of toilet building
3. Wildflower meadow planting
4. A social gathering space
5. Seating terraces and steps down to the river edge
6. Existing skate park retained
7. New bike and scooter track (Pump Track)
8. New wide bridge across the river
9. A new and improved adventure nature play area
10. A wetland planting area
11. New Active Travel route
12. Outdoor gym equipment to be potentially relocated





WEDI'I YRRU GAN      POWERED BY

**FFYNIANT LEVELLING**

**— BRO —      — UP —**